

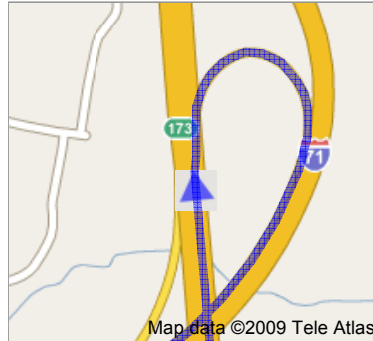


Directions to 12400 Old Shelbyville Rd,
Louisville, KY 40243
97.8 mi – about 1 hour 30 mins



300 Helton St, Williamstown, KY 41097

- | | | |
|--|--|-----------------------------|
| | 1. Head east on Helton St/KY-3025 toward KY-22/N Main St/US-25 | go 16 ft
total 16 ft |
| | 2. Turn right at KY-22/N Main St/US-25
Continue to follow N Main St/US-25
About 2 mins | go 1.3 mi
total 1.3 mi |
| | 3. Turn right at KY-36/KY Hwy 36 W | go 0.1 mi
total 1.4 mi |
| | 4. Merge onto I-75 N via the ramp to Cincinnati
About 16 mins | go 18.7 mi
total 20.1 mi |
| | 5. Take exit 173 to merge onto I-71 S toward Louisville
About 1 hour 0 mins | go 68.3 mi
total 88.4 mi |



- | | | |
|--|--|----------------------------|
| | 6. Take exit 9A for Gene Snyder Fwy/I-265/US-841 | go 0.2 mi
total 88.6 mi |
|--|--|----------------------------|





- | | | |
|--|--|----------------------------|
| | 7. Merge onto Gene Snyder Fwy/I-265 S
About 7 mins | go 7.7 mi
total 96.3 mi |
|--|--|----------------------------|




- | | | |
|--|---|-----------|
| | 8. Take exit 27 for US-60/SHELBYVILLE Rd toward | go 0.3 mi |
|--|---|-----------|




 **Middletown/Eastwood** total 96.6 mi

 9. Turn **right** at **Shelbyville Rd/US-60** (signs for **Louisville/Middletown**)
About 1 min

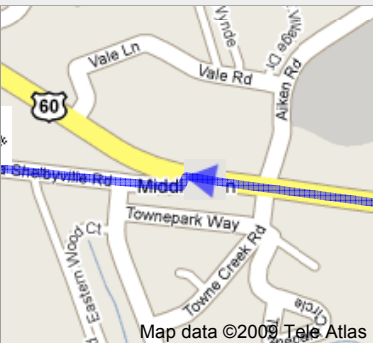
go 0.9 mi
total 97.4 mi




Map data ©2009 Tele Atlas

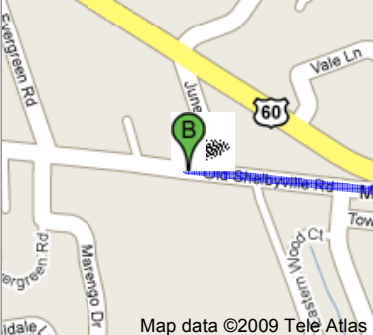
 10. Turn **left** at **Old Shelbyville Rd**
About 1 min

go 0.3 mi
total 97.8 mi



Map data ©2009 Tele Atlas

 12400 Old Shelbyville Rd, Louisville, KY 40243



Map data ©2009 Tele Atlas

These directions are for planning purposes only. You may find that construction projects, traffic, weather, or other events may cause conditions to differ from the map results, and you should plan your route accordingly. You must obey all signs or notices regarding your route.

Map data ©2009 , Tele Atlas