









**Directions to 3010 Dixie Hwy, Edgewood, KY 41017**  
 33.8 mi – about 32 mins

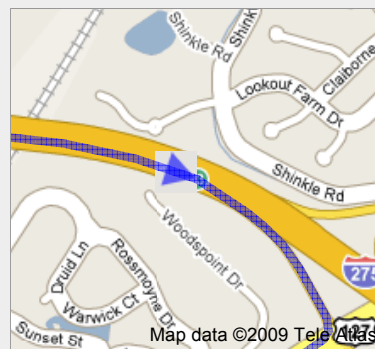


**A** 300 Helton St, Williamstown, KY 41097

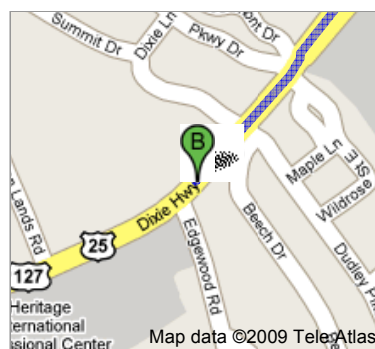
- 
1. Head **east** on **Helton St/KY-3025** toward **KY-22/N Main St/US-25** go 16 ft  
total 16 ft
- 
2. Turn **right** at **KY-22/N Main St/US-25**  
Continue to follow N Main St/US-25  
About 2 mins go 1.3 mi  
total 1.3 mi
- 
3. Turn **right** at **KY-36/KY Hwy 36 W** go 0.1 mi  
total 1.4 mi
- 
4. Merge onto **I-75 N** via the ramp to **Cincinnati**  
About 27 mins go 30.2 mi  
total 31.6 mi
- 
5. Take the exit onto **I-275 E**  
About 2 mins go 1.4 mi  
total 33.0 mi



- 
6. Take exit **83** to merge onto **Dixie Hwy/US-127/US-25/US-42**  
Destination will be on the right  
About 1 min go 0.8 mi  
total 33.8 mi



**B** 3010 Dixie Hwy, Edgewood, KY 41017



These directions are for planning purposes only. You may find that construction projects, traffic, weather, or other events may cause

conditions to differ from the map results, and you should plan your route accordingly. You must obey all signs or notices regarding your route.

Map data ©2009 , Tele Atlas