






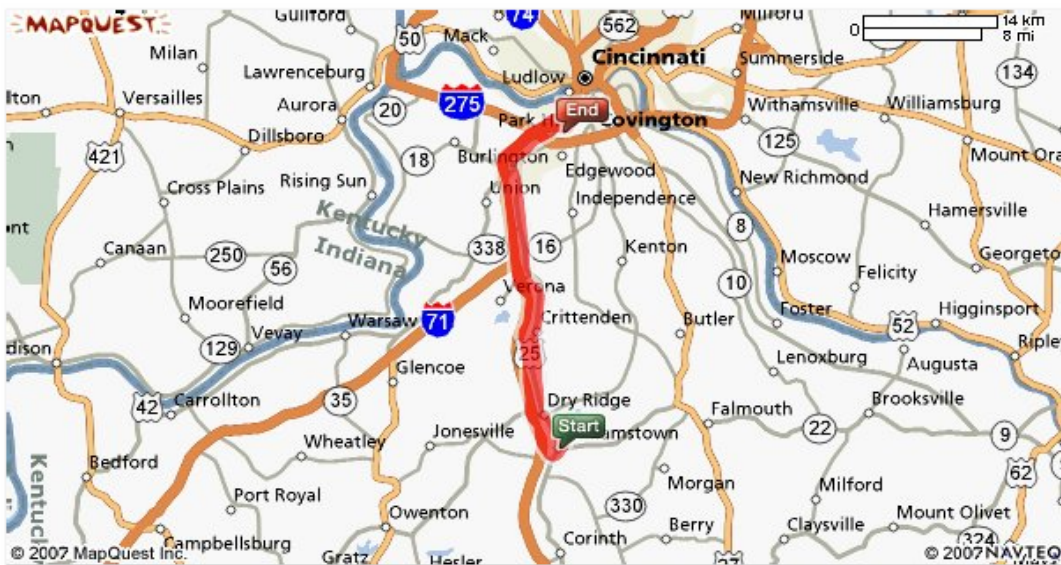


## Beechwood High School Direction (Regional)

**Start:** 300 Helton St  
Williamstown, KY 41097-9505,  
US

**End:** **Beechwood School:**  
859-331-1220  
54 Beechwood Rd, Covington, KY  
41017, US

Directions	Distance
<b>Total Est. Time:</b> 38 minutes <b>Total Est. Distance:</b> 35.73 miles	
 1: Start out going SOUTH on US-25 / US-25 S / N MAIN ST / KY-22 toward SMITH ST. Continue to follow US-25 / S MAIN ST S.	1.2 miles
 2: Turn RIGHT onto KY-36.	0.1 miles
 3: Merge onto I-75 N.	33.3 miles
 4: Take the DIXIE HWY / US-127 / US-42 / US-25 exit- EXIT 188- toward FORT MITCHELL.	0.3 miles
 5: Turn RIGHT onto DIXIE HWY / US-127 / US-25 / US-42.	0.3 miles
 6: Turn RIGHT onto BEECHWOOD RD.	0.2 miles
 7: End at <b>Beechwood School:</b> 54 Beechwood Rd, Covington, KY 41017, US	
<b>Total Est. Time:</b> 38 minutes <b>Total Est. Distance:</b> 35.73 miles	



**Start:**  
300 Helton St  
Williamstown, KY 41097-9505, US

**End:**  
**Beechwood School:** 859-331-1220  
54 Beechwood Rd, Covington, KY 41017,  
US

